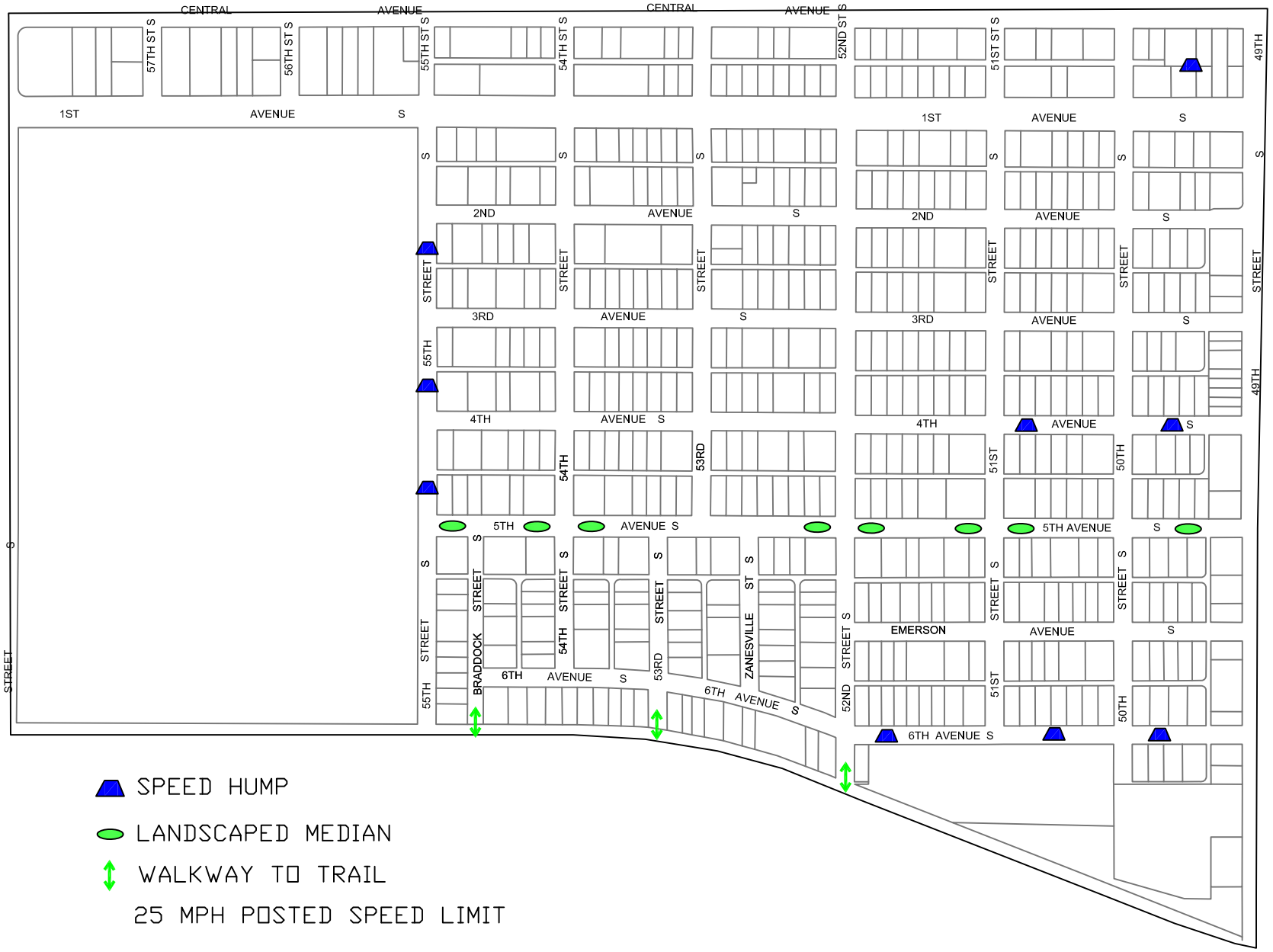






I:\Transportation Planning\Neighborhood\Nbrhd Assoc M thru Z\Westminster Heights Nbrhd Assoc\Drawings\TPS-229TP Rev4.dwg kgdarby



-  SPEED HUMP
-  LANDSCAPED MEDIAN
-  WALKWAY TO TRAIL
- 25 MPH POSTED SPEED LIMIT

CITY OF ST PETERSBURG  
DEPARTMENT OF  
TRANSPORTATION & PARKING



TITLE:

WESTMINSTER HEIGHTS  
NEIGHBORHOOD ASSOCIATION  
TRAFFIC PLAN

DRAWN BY: TIMMONS	DATE: 09 SEP 04
REV NO: 05	REV DATE: Nov. 7, 2017
APPROVED BY:	DRAWING NO. TPS-229TP